Cecilia A. Massetti, Ed.D.
Superintendent of Schools

Agenda Item 8.4

Board of Education Action Item
January 11, 2022

Topic:
Consideration Trustee Area Maps

Background:
Two maps were provided to the Board of Education in December for review and consideration.

Scenario 1 has an overall population deviation of 8.2%. This scenario was designed to set-up trustee area one with a population lower than the others to accommodate growth in the active large developments: Riverstone and Tesoro Viejo.

Scenario 2 has a deviation of 1.3%. It is more balanced, but does not accommodate the growing developments.

Ethnic and racial data was been provided for both scenarios showing a Latino majority citizen voting age population in four trustee areas.

Financial Impact:
None

Resource:
Cecilia A. Massetti, Ed.D.
Madera County Superintendent of Schools

Recommendation:
It is recommended the Board select one of the maps to forward to the Madera County Committee on School District Organization for approval.

1105 South Madera Avenue • Madera, CA 93637 • (559) 673-6051 • FAX (559) 673-5569
www.mcsos.org

Madera County Board of Education
Trustee Area Redistricting
Existing Trustee Area
Ethnic/Racial Population Data

Total Population		TA1		TA2		TA3		TA4		TA5		TA6		TA7		District Total	
		Number	%	Number	%	Number	%	Number	%	Number	%	Number	%	Number	%	Number	%
Hispanic or Latino		5,257	24%	4,398	21%	12,607	57%	16,575	75%	19,722	86%	15,344	73%	17,033	86%	90,936	60%
Not Hispanic or Latino		16,936	76%	16,272	79%	9,421	43%	5,564	25%	3,083	14%	5,638	27%	2,734	14%	59,648	40%
	White	14,199	64%	14,007	68%	7,324	33%	3,769	17%	1,624	7%	3,903	19%	1,835	9%	46,661	31%
	Black or African American	204	1%	158	1%	581	3%	465	2%	535	2%	461	2%	351	2%	2,755	2%
	American Indian and Native Alaskan	509	2%	516	2%	121	1%	131	1%	145	1%	95	0%	118	1%	1,635	1%
	Asian	653	3%	347	2%	546	2%	608	3%	487	2%	716	3%	158	1%	3,515	2%
	Native Hawaiin and Other Pacific Islander	25	0%	4	0%	31	0%	21	0%	13	0%	11	0%	6	0%	111	0%
	Some Other Race	114	1%	140	1%	83	0%	136	1%	80	0%	97	0%	52	0%	702	0%
	Two or More Races	1,232	6%	1,100	5%	735	3%	434	2%	199	1%	355	2%	214	1%	4,269	3%

Population 18 Years and Over		TA1		TA2		TA3		TA4		TA5		TA6		TA7		District Total	
		Number	%	Number	%	Number	%	Number	%	Number	%	Number	%	Number	%	Number	%
Hispanic or Latino		3,553	20%	2,964	18%	8,027	52%	10,733	71%	12,558	84%	10,032	68%	11,051	83%	58,918	55%
Not Hispanic or Latino		13,923	80%	13,653	82%	7,427	48%	4,429	29%	2,436	16%	4,718	32%	2,194	17%	48,780	45%
	White	11,899	68%	11,919	72%	5,835	38%	3,033	20%	1,370	9%	3,361	23%	1,527	12%	38,944	36%
	Black or African American	157	1%	130	1%	450	3%	366	2%	425	3%	366	2%	276	2%	2,170	2%
	American Indian and Native Alaskan	389	2%	362	2%	98	1%	96	1%	98	1%	68	0%	85	1%	1,196	1%
	Asian	505	3%	280	2%	434	3%	507	3%	359	2%	573	4%	126	1%	2,784	3%
	Native Hawaiin and Other Pacific Islander	25	0%	3	0%	27	0%	17	0%	13	0%	10	0%	1	0%	96	0%
	Some Other Race	95	1%	98	1%	65	0%	88	1%	52	0%	68	0%	35	0%	501	0%
	Two or More Races	853	5%	861	5%	518	3%	322	2%	119	1%	272	2%	144	1%	3,089	3%

Citizen Voting Age Population		TA1		TA2		TA3		TA4		TA5		TA6		TA7		District Total	
		Number	%	Number	%	Number	%	Number	%	Number	%	Number	%	Number	%	Number	%
Hispanic or Latino		3,456	21%	2,851	17%	4,851	42%	6,916	58%	6,334	70%	6,046	56%	6,136	68%	36,590	43%
Not Hispanic or Latino		13,138	79%	13,811	83%	6,681	58%	4,967	42%	2,720	30%	4,764	44%	2,886	32%	48,967	57%
	White	11,806	71%	13,025	78%	5,753	50%	3,644	31%	1,649	18%	3,881	36%	2,234	25%	41,992	49%
	Black or African American	135	1%	139	1%	199	2%	917	8%	887	10%	176	2%	338	4%	2,791	3%
	American Indian and Native Alaskan	513	3%	151	1%	82	1%	51	0%	12	0%	39	0%	38	0%	886	1%
	Asian	335	2%	222	1%	365	3%	198	2%	109	1%	521	5%	34	0%	1,784	2%
	Native Hawaiin and Other Pacific Islander	4	0%	0	0%	34	0%	1	0%	0	0%	0	0%	0	0%	39	0%
	Two or More Races	345	2%	274	2%	248	2%	156	1%	63	1%	147	1%	242	3%	1,475	2%

Madera County Board of Education
Trustee Area Redistricting
Scenario 1
Ethnic/Racial Population Data

Total Population		TA1		TA2		TA3		TA4		TA5		TA6		TA7		District Total	
		Number	%	Number	%	Number	%	Number	%	Number	%	Number	%	Number	%	Number	%
Hispanic or Latino		4,674	23%	4,690	22%	12,270	56%	16,629	76%	18,096	83%	16,248	75%	18,329	84%	90,936	60%
Not Hispanic or Latino		15,346	77%	17,090	78%	9,496	44%	5,139	24%	3,601	17%	5,471	25%	3,505	16%	59,648	40%
	White	12,777	64%	14,714	68%	7,140	33%	3,412	16%	2,184	10%	3,951	18%	2,483	11%	46,661	31%
	Black or African American	191	1%	177	1%	576	3%	503	2%	456	2%	436	2%	416	2%	2,755	2%
	American Indian and Native Alaskan	494	2%	518	2%	106	0%	145	1%	136	1%	104	0%	132	1%	1,635	1%
	Asian	603	3%	376	2%	799	4%	544	2%	505	2%	520	2%	168	1%	3,515	2%
	Native Hawaiin and Other Pacific Islander	23	0%	6	0%	34	0%	20	0%	14	0%	8	0%	6	0%	111	0%
	Some Other Race	107	1%	141	1%	98	0%	145	1%	61	0%	100	0%	50	0%	702	0%
	Two or More Races	1,151	6%	1,158	5%	743	3%	370	2%	245	1%	352	2%	250	1%	4,269	3%

Population 18 Years and Over		TA1		TA2		TA3		TA4		TA5		TA6		TA7		District Total	
		Number	%	Number	%	Number	%	Number	%	Number	%	Number	%	Number	%	Number	%
Hispanic or Latino		3,166	20%	3,151	18%	7,735	51%	10,721	72%	11,559	80%	10,626	70%	11,960	81%	58,918	55%
Not Hispanic or Latino		12,559	80%	14,382	82%	7,443	49%	4,085	28%	2,848	20%	4,610	30%	2,853	19%	48,780	45%
	White	10,672	68%	12,558	72%	5,674	37%	2,767	19%	1,780	12%	3,431	23%	2,062	14%	38,944	36%
	Black or African American	147	1%	147	1%	439	3%	390	3%	376	3%	334	2%	337	2%	2,170	2%
	American Indian and Native Alaskan	377	2%	361	2%	88	1%	99	1%	101	1%	72	0%	98	1%	1,196	1%
	Asian	463	3%	309	2%	618	4%	446	3%	380	3%	427	3%	141	1%	2,784	3%
	Native Hawaiin and Other Pacific Islander	23	0%	5	0%	30	0%	16	0%	14	0%	7	0%	1	0%	96	0%
	Some Other Race	89	1%	99	1%	75	0%	87	1%	44	0%	71	0%	36	0%	501	0%
	Two or More Races	788	5%	903	5%	519	3%	280	2%	153	1%	268	2%	178	1%	3,089	3%

	TA1	TA2	TA3	TA4	TA5	TA6	TA7
Population	20,020	21,780	21,766	21,768	21,697	21,719	21,834
Deviation	-1492	268	254	256	185	207	322
Deviation %	-7.5%	1.2%	1.2%	1.2%	0.9%	1.0%	1.5%

Total Population	150,584
Ideal	21,512
Deviation Range	1,760
Total Deviation %	8.2%

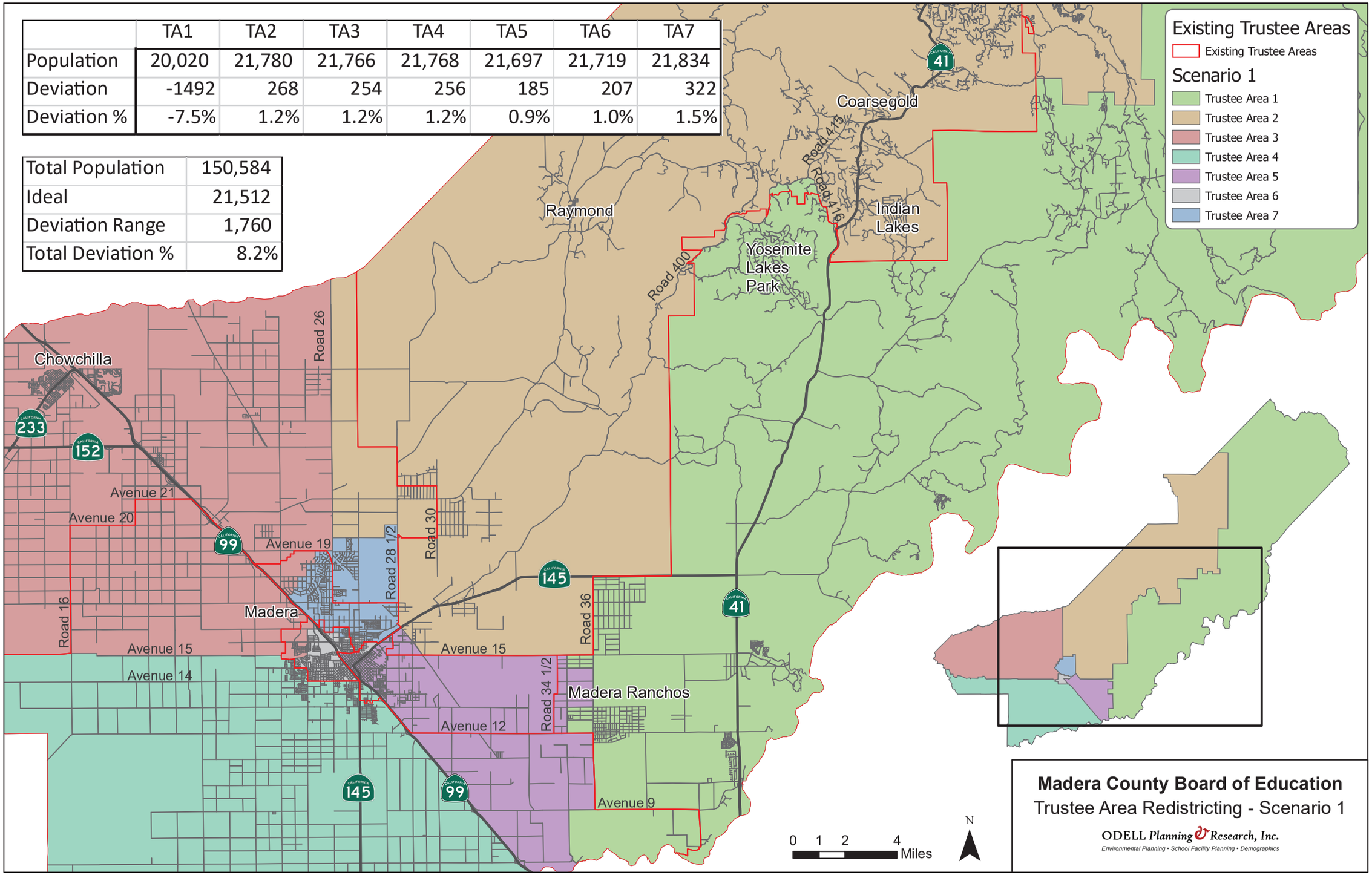

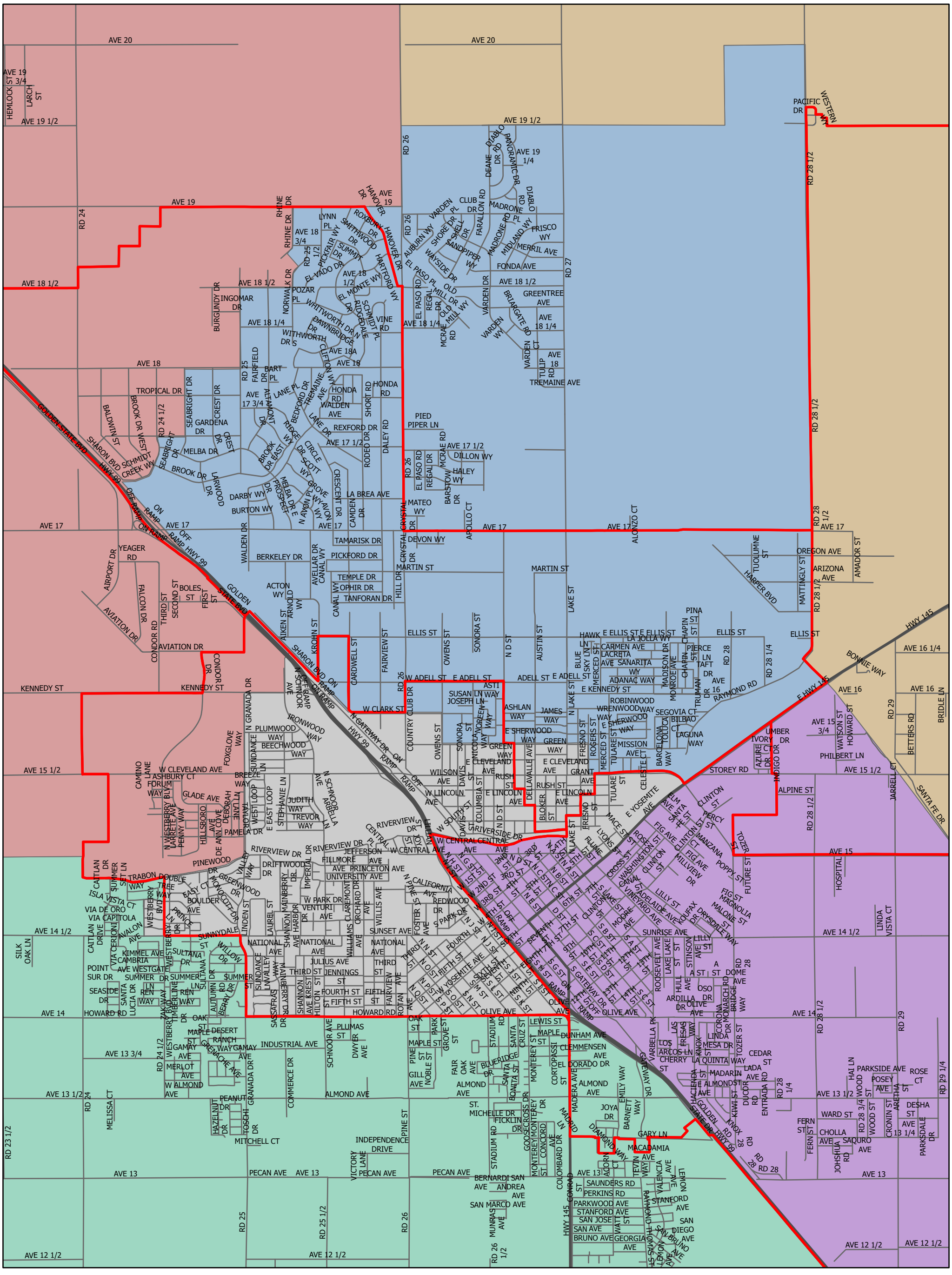

Scenario 1

- Trustee Area 1
- Trustee Area 2
- Trustee Area 3
- Trustee Area 4
- Trustee Area 5
- Trustee Area 6
- Trustee Area 7

Existing Trustee Areas

- Existing Trustee Areas

N

0 0.25 0.5 1 Miles

Madera County Board of Education

Trustee Area Redistricting

Scenario 1 Detail

ODELL Planning & Research, Inc.
Environmental Planning • School Facility Planning • Demographics

Madera County Board of Education
Trustee Area Redistricting
Scenario 2
Ethnic/Racial Population Data

Total Population		TA1		TA2		TA3		TA4		TA5		TA6		TA7		District Total	
		Number	%	Number	%	Number	%	Number	%	Number	%	Number	%	Number	%	Number	%
Hispanic or Latino		5,163	24%	4,589	21%	12,207	56%	16,535	77%	18,362	86%	15,981	75%	18,099	84%	90,936	60%
Not Hispanic or Latino		16,227	76%	17,043	79%	9,471	44%	5,066	23%	3,049	14%	5,337	25%	3,455	16%	59,648	40%
	White	13,550	63%	14,680	68%	7,126	33%	3,352	16%	1,669	8%	3,832	18%	2,452	11%	46,661	31%
	Black or African American	202	1%	174	1%	575	3%	501	2%	474	2%	421	2%	408	2%	2,755	2%
	American Indian and Native Alaskan	502	2%	518	2%	104	0%	145	1%	133	1%	106	0%	127	1%	1,635	1%
	Asian	647	3%	371	2%	797	4%	533	2%	469	2%	531	2%	167	1%	3,515	2%
	Native Hawaiin and Other Pacific Islander	23	0%	6	0%	34	0%	20	0%	15	0%	8	0%	5	0%	111	0%
	Some Other Race	112	1%	141	1%	98	0%	145	1%	62	0%	97	0%	47	0%	702	0%
	Two or More Races	1,191	6%	1,153	5%	737	3%	370	2%	227	1%	342	2%	249	1%	4,269	3%

Population 18 Years and Over		TA1		TA2		TA3		TA4		TA5		TA6		TA7		District Total	
		Number	%	Number	%	Number	%	Number	%	Number	%	Number	%	Number	%	Number	%
Hispanic or Latino		3,501	21%	3,086	18%	7,692	51%	10,645	73%	11,762	83%	10,435	70%	11,797	81%	58,918	55%
Not Hispanic or Latino		13,263	79%	14,340	82%	7,420	49%	4,025	27%	2,439	17%	4,484	30%	2,809	19%	48,780	45%
	White	11,291	67%	12,524	72%	5,661	37%	2,720	19%	1,409	10%	3,306	22%	2,033	14%	38,944	36%
	Black or African American	155	1%	144	1%	439	3%	388	3%	386	3%	330	2%	328	2%	2,170	2%
	American Indian and Native Alaskan	385	2%	361	2%	86	1%	99	1%	98	1%	72	0%	95	1%	1,196	1%
	Asian	499	3%	309	2%	616	4%	435	3%	346	2%	438	3%	141	1%	2,784	3%
	Native Hawaiin and Other Pacific Islander	23	0%	5	0%	30	0%	16	0%	15	0%	7	0%	0	0%	96	0%
	Some Other Race	93	1%	99	1%	75	0%	87	1%	46	0%	67	0%	34	0%	501	0%
	Two or More Races	817	5%	898	5%	513	3%	280	2%	139	1%	264	2%	178	1%	3,089	3%

	TA1	TA2	TA3	TA4	TA5	TA6	TA7
Population	21,390	21,632	21,678	21,601	21,411	21,318	21,554
Deviation	-122	120	166	89	-101	-194	42
Deviation %	-0.6%	0.6%	0.8%	0.4%	-0.5%	-0.9%	0.2%

Total Population	150,584
Ideal	21,512
Deviation Range	288
Total Deviation %	1.3%

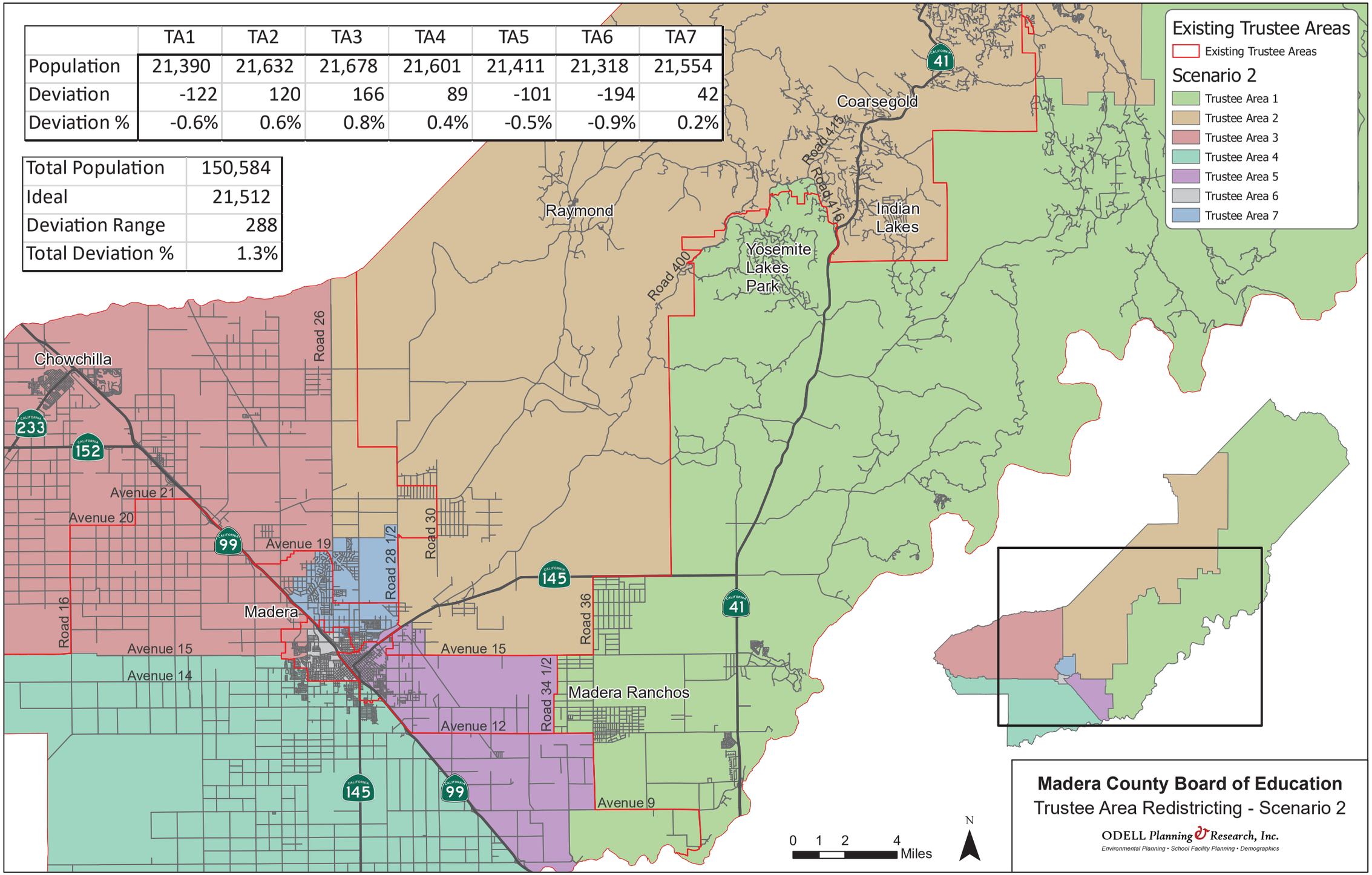

Madera County Board of Education

Trustee Area Redistricting - Scenario 2

ODELL Planning & Research, Inc.

Environmental Planning • School Facility Planning • Demographics

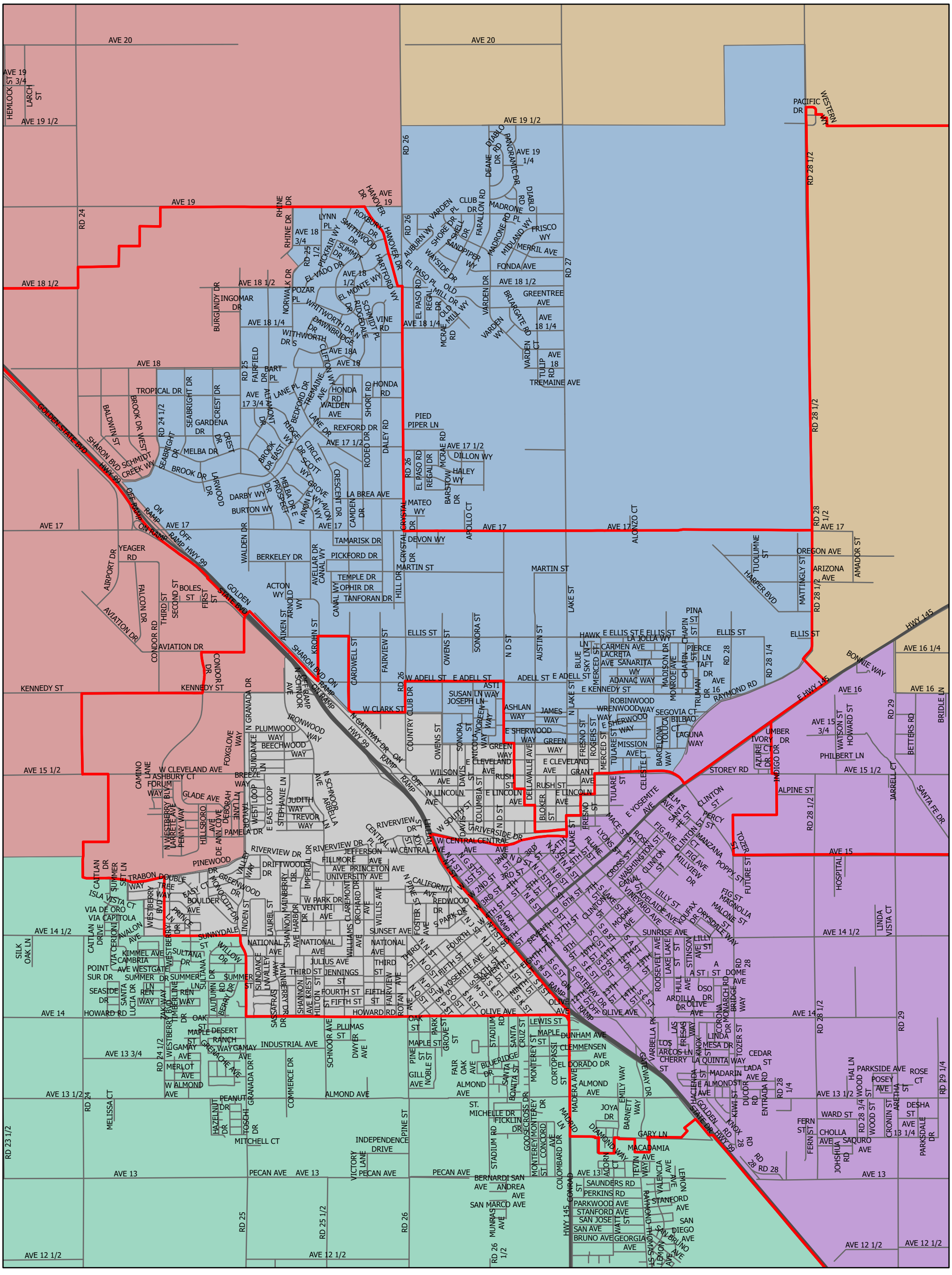
AVE 20
AVE 19 3/4
HEMLOCK ST
LARCH ST
AVE 19 1/2
AVE 19
AVE 18 1/2
AVE 18 3/4
AVE 18 1/4
AVE 18
AVE 17 3/4
AVE 17 1/2
AVE 17
AVE 16 1/4
AVE 16
AVE 15 3/4
AVE 15 1/2
AVE 15
AVE 14 1/2
AVE 14
AVE 13 3/4
AVE 13 1/2
AVE 13
AVE 12 1/2
RD 24
RD 24 1/2
RD 25
RD 25 1/2
RD 26
RD 26 1/2
RD 27
RD 28
RD 28 1/2
RD 28 3/4
RD 28 1/4
RD 29
RD 29 1/4
RD 23 1/2
PACIFIC DR
WESTERN WY
GOLDEN STATE BVD
HWY 99
SHARON BVD
ON RAMP
OFF RAMP
HWY 145
E HWY 145
BONNIE WAY
SANTA FE DR
KENNEDY ST
W CLARK ST
W ADELL ST
E ADELL ST
ADELL ST
ELLIS ST
E ELLIS ST
E KENNEDY ST
RAYMOND RD
W CLEVELAND AVE
E CLEVELAND AVE
W LINCOLN AVE
E LINCOLN AVE
RUSH ST
W CENTRAL AVE
E CENTRAL AVE
RIVERVIEW DR
RIVERSIDE DR
W SOUTH ST
E YOSEMITE AVE
W YOSEMITE AVE
OLIVE AVE
HOWARD RD
PECAN AVE
ALMOND AVE
W ALMOND AVE
INDUSTRIAL AVE
MARTIN ST
N GATEWAY DR
N LAKE ST
N D ST
N B ST
N A ST
N C ST
N E ST
N G ST
N J ST
N K ST
N M ST
N O ST
N P ST
N S ST
S D ST
S E ST
S G ST
S K ST
S M ST
S O ST
S P ST
S S ST
S LAKE ST
S GATEWAY DR
MADERA AVE
MADRID
DIAMOND WAY
GARY LN
MACADAMIA
SAUNDERS RD
PERKINS RD
PARKWOOD AVE
STANFORD AVE
SAN JOSE
SAN AVE
BRUNO AVE
GEORGIA AVE
SAN DIEGO AVE
SAN BRUNO AVE
SAN MARCO AVE
BERNARDI SAN ANDREA AVE
ST. MICHELLE DR
INDEPENDENCE DRIVE
MITCHELL CT
VICTORY LANE
PEANUT DR
HAZELNUT DR
TOSCHI DR
GRANADA DR
N GRANADA DR
COMMERCE DR
SCHNOOR AVE
DWYER AVE
PINE ST
GILL AVE
NOBLE ST
MAPLE ST
OAK ST
MAPLE DESERT RANCH WAY
GAMAY AVE
MERLOT AVE
GRENACHE AVE
MELISSA CT
CONDOR RD
AVIATION DR
AIRPORT DR
YEAGER RD
FALCON DR
BOLES ST
FIRST ST
SECOND ST
THIRD ST
ACTON WY
ARNOLD WY
AIKEN ST
KROHN ST
CANAL WY
AVELLAR DR
WALDEN DR
BERKELEY DR
TEMPLE DR
OPHIR DR
TANFORAN DR
PICKFORD DR
TAMARISK DR
DEVON WY
CRYSTAL DR
HILL DR
CARDWELL ST
FAIRVIEW ST
OWENS ST
SONORA ST
N D ST
AUSTIN ST
LAKE ST
COUNTRY CLUB DR
SUSAN LN
JOSEPH LN
ASTI WAY
ASHLAN WAY
JAMES WAY
GREEN WAY
E SHERWOOD WAY
NORTH WAY
LINCOLN WAY
DELLAVALLE AVE
BLOKER ST
FRESNO ST
ROGERS ST
MERCED ST
TULARE ST
MISSION AVE
BARCELONA WAY
TOLUCA CT
BILBAO CT
LAGUNA WAY
SEGOVIA CT
ROBINWOOD WRENWOOD WAY
ADANAC WAY
SANARITA WY
CARMEN AVE
LACRETA AVE
LA JOLLA WY
HAWK LN
BLUE SKY LN
MADISON DR
MONROE AVE
CHAPIN ST
PINA ST
PIERCE LN
TAFT DR
TRUMAN DR
CELESTE CT
STOREY RD
ALPINE ST
PHILBERT LN
WATSON ST
HOWARD ST
BETTERS RD
BRIDLE LN
JARRELL CT
UMBER DR
IVORY CT
AZURE DR
INDIGO DR
TOZER ST
FUTURE ST
HOSPITAL
LINDA VISTA CT
OREGON AVE
ARIZONA AVE
AMADOR ST
TUOLUMNE ST
MATTINGLY ST
HARPER BVD
ALONZO CT
APOLLO CT
DEVONSHIRE
DIABLO DR
PANORAMIC DR
DEANE DR
MADRONE RD
MIDLAND WY
FRISCO WY
MERRIL AVE
FONDA AVE
GREENTREE AVE
BRIARGATE RD
VARDEN PL
VARDEN WY
VARDEN CT
TULIP RD
TREMAINE AVE
SHORE DR
SHELL DR
SANDPIPER WY
WAYSIDE DR
FARALLON RD
AUBURN WY
EL PASO PL
EL PASO RD
REGAL DR
OLD MILL DR
OLD MILL WY
MCRAE RD
DILLON WY
HALEY WY
BARSTOW DR
PIED PIPER LN
MATEO WY
LA BREA AVE
REXFORD DR
DALEY RD
RODEO DR
SHORT RD
HONDA RD
WALDEN AVE
LANE PL
LANE DR
BEDFORD DR
TREMAINE AVE
CLIFTON WY
DAWNBRIDGE DR
WHITWORTH DR N
WHITWORTH DR S
EL MONTE WY
EL DR
RIDGEDALE
SCHMIDT PL
VINE RD
HARTFORD WY
HANOVER DR
ROXBURY DR
SMITHWOOD DR
SUMMIT DR
PICKFAIR WY
EL VADO DR
LYNN PL
RHINE DR
POZAR PL
NORWALK DR
INGOMAR DR
BURGUNDY DR
BART PL
FAIRFIELD DR
ALTAMONT DR
RIDGE WY
BROOK DR EAST
CIRCLE DR
SCOTT WY
GROVE WY
AVON WY
MELBA DR E
PROSPECT
CRESCENT DR
CAMDEN DR
DARBY WY
BURTON WY
LARWOOD DR
BROOK DR
MELBA DR
GARDENA DR
CREST DR
SEABRIGHT DR
TROPICAL DR
BROOK DR WEST
BALDWIN ST
SCHMIDT CREEK WY
SHARON BVD
GOLDEN STATE BVD
HWY 99
OFF RAMP
ON RAMP
RAMP HWY 99
ON RAMP
OFF RAMP
ON RAMP
N GATEWAY DR
ON RAMP
OFF RAMP
ON RAMP
OFF RAMP
ON RAMP
OFF RAMP